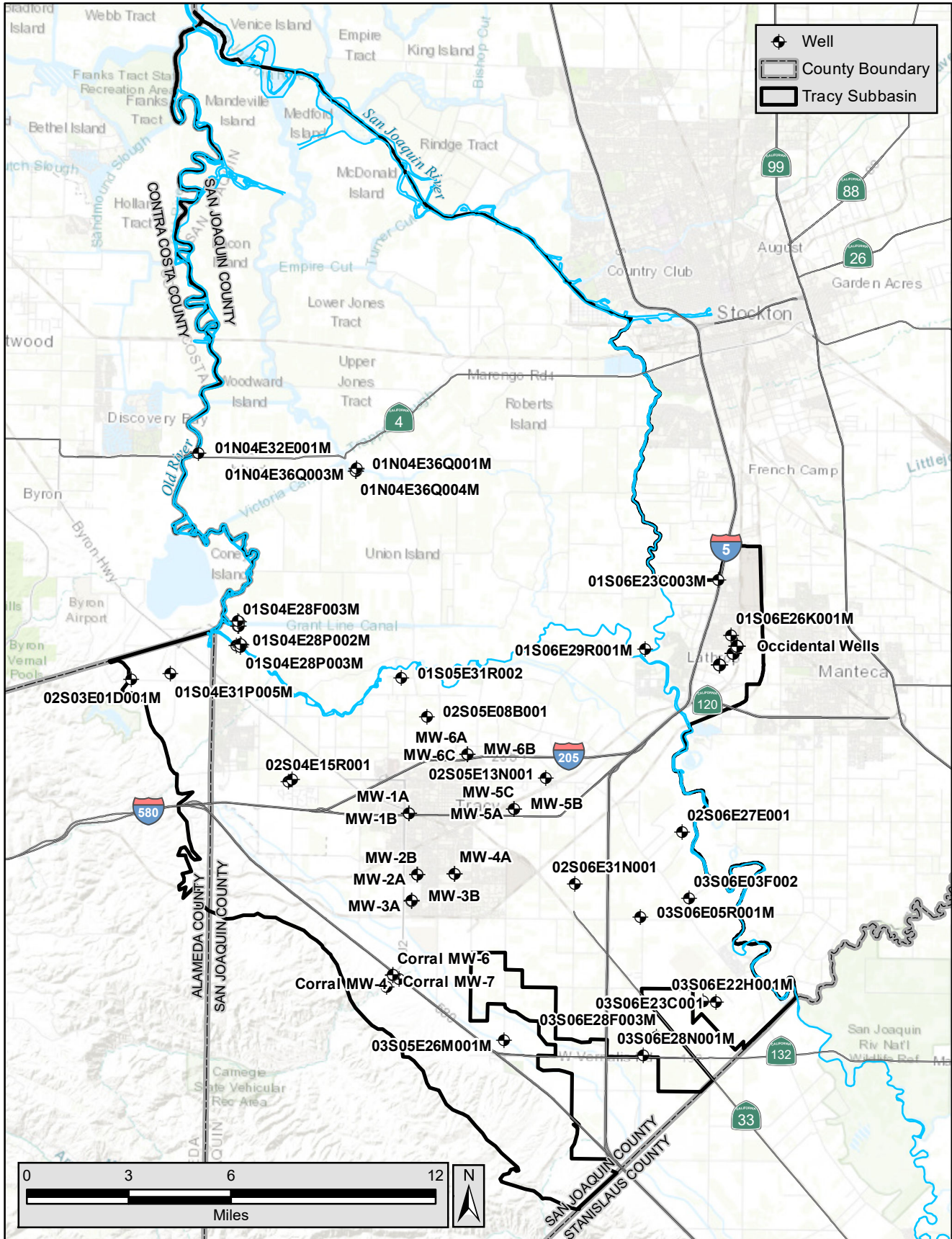


APPENDIX F

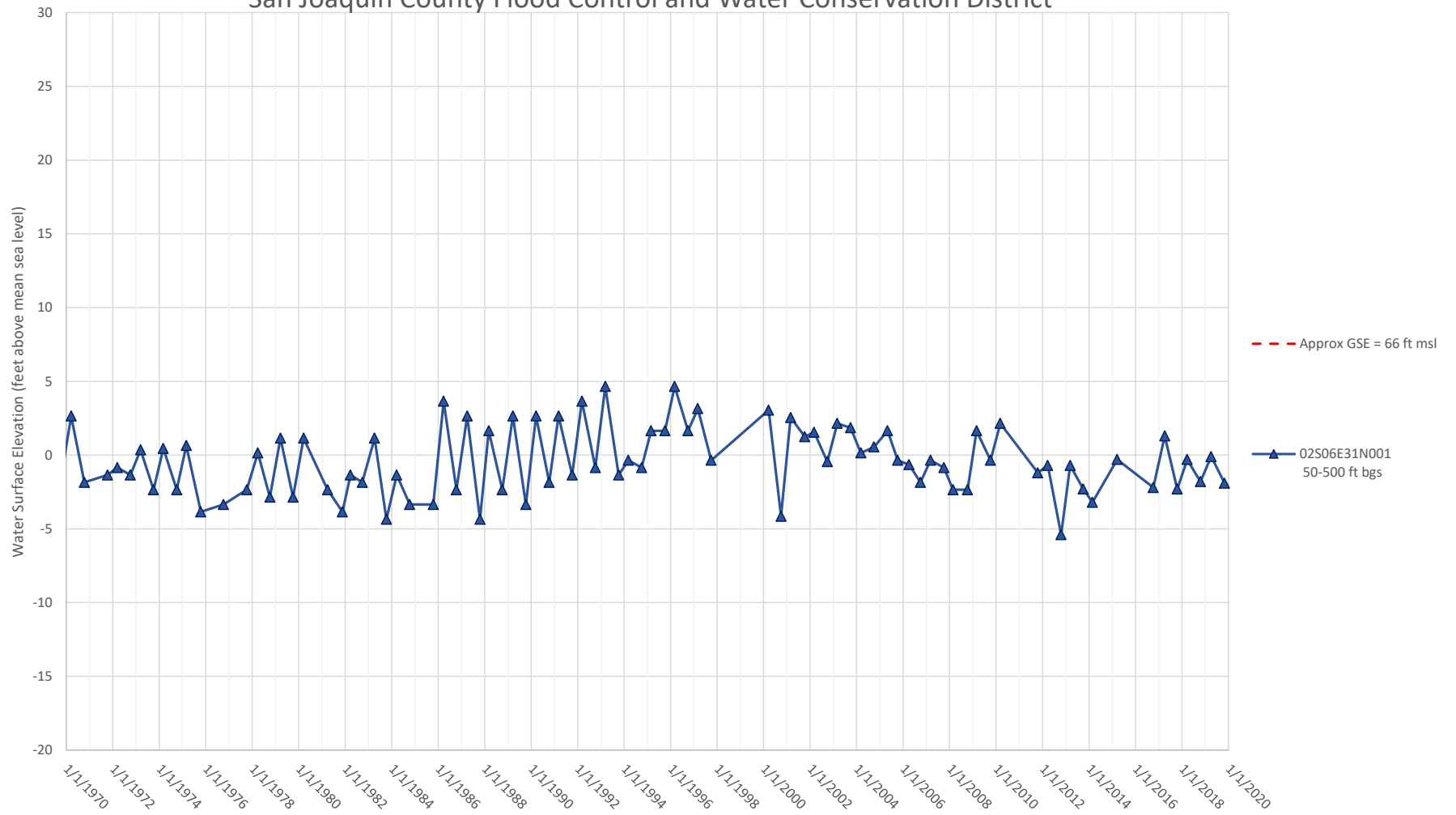
LOWER AQUIFER (BELOW CORCORAN CLAY) WELLS WITH HYDROGRAPHS



Z:\Projects\1804984_TracySbGSA\Tracy_Wells_Hydrographs.mxd SMS/RS/PAE 13Mar2019

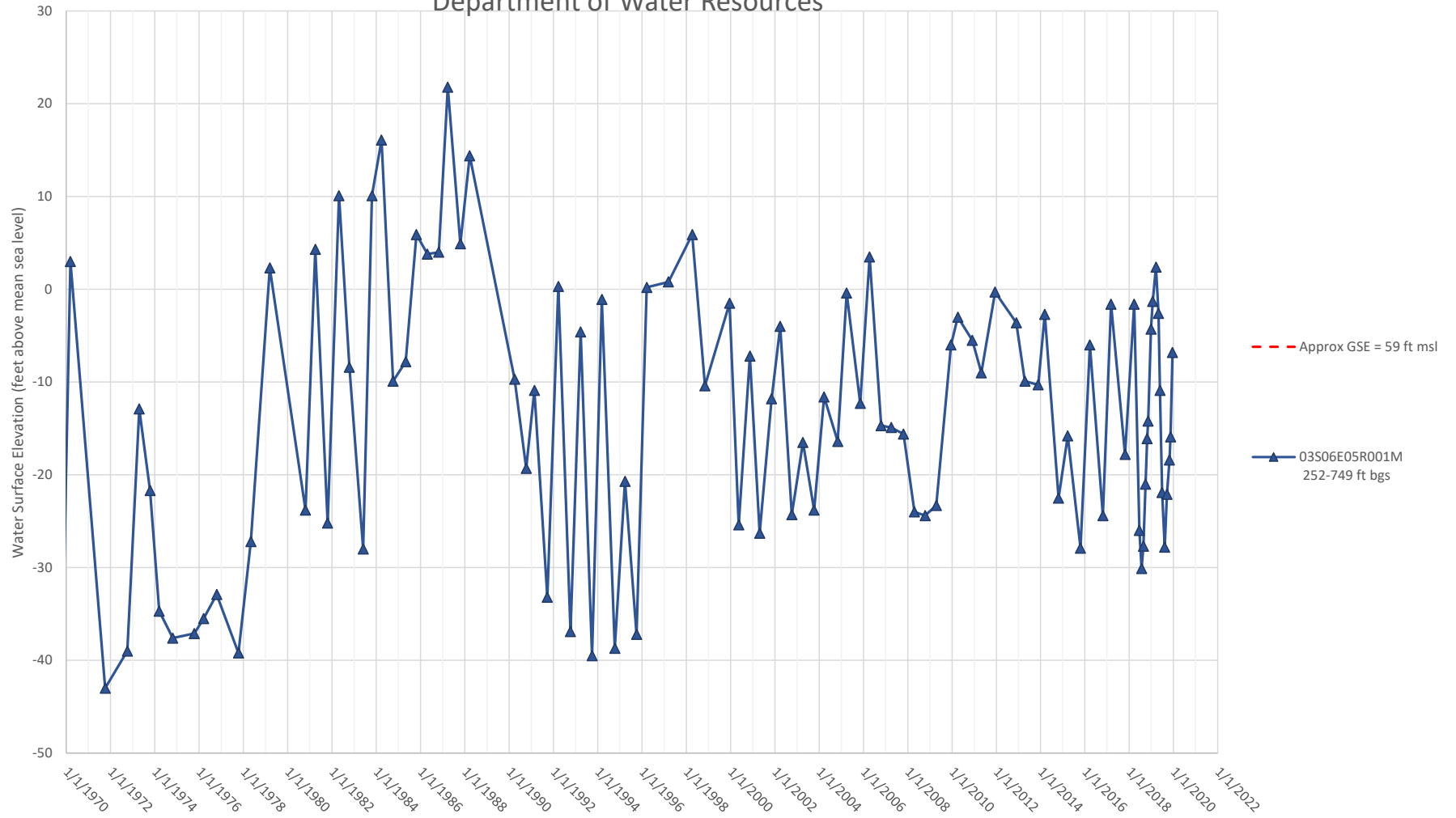
<p>Tracy Subbasin San Joaquin County, CA</p>		<p>Wells with Hydrographs</p>
<p>Tracy Subbasin GSAs</p>		<p>JUNE 2020</p>

Local Well No. 07
02S06E31N001
San Joaquin County Flood Control and Water Conservation District

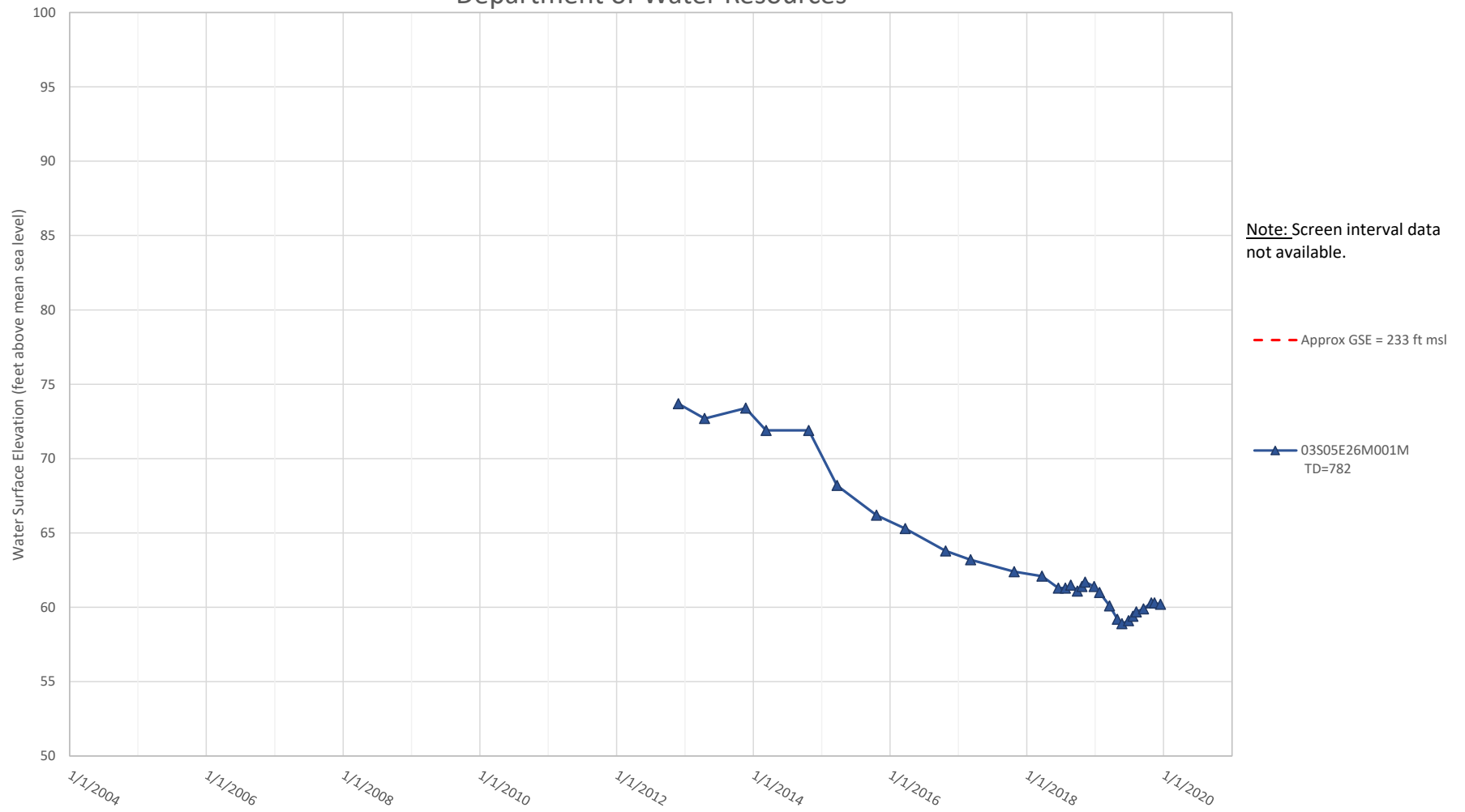


Local Well No.09
03S06E05R001M

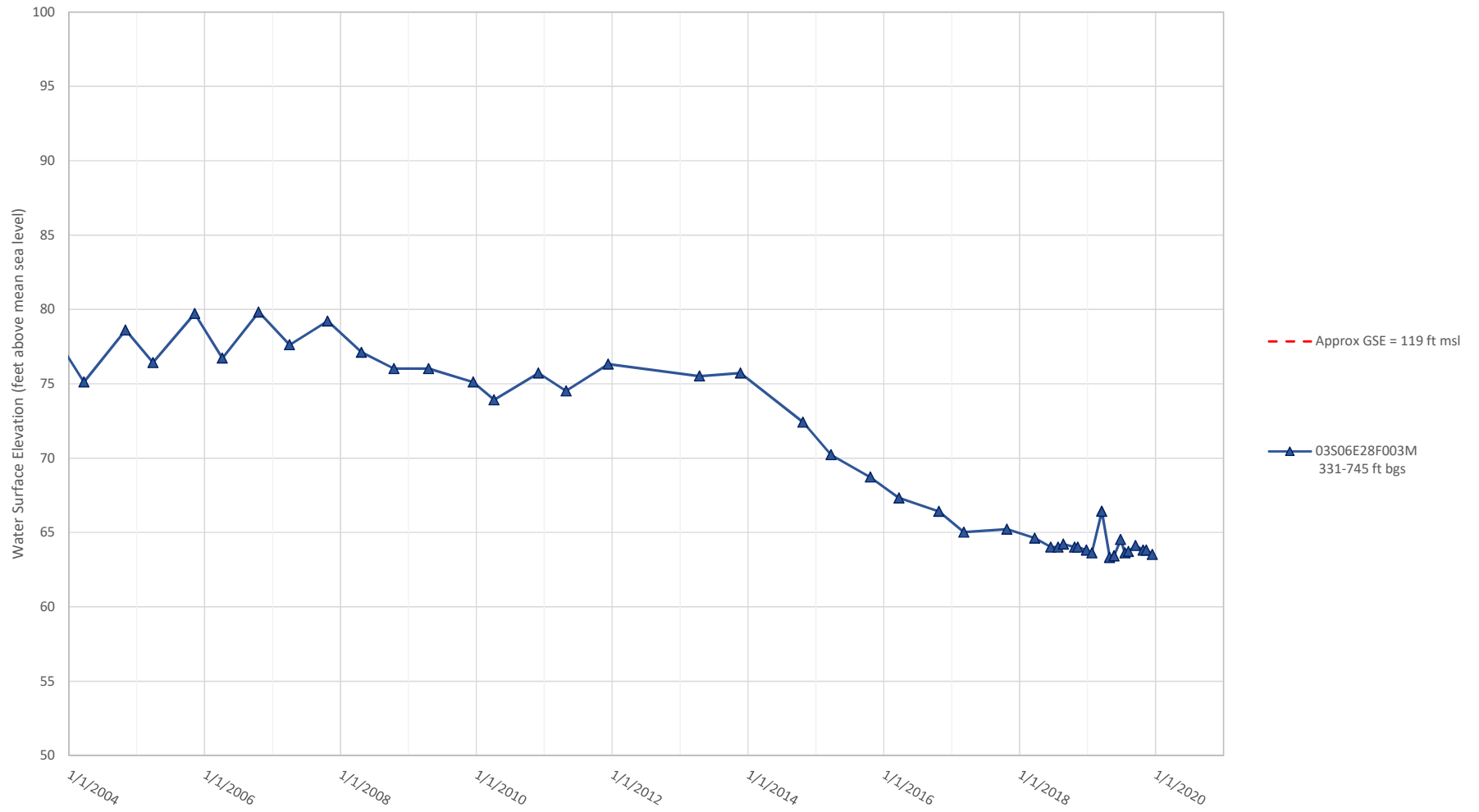
Department of Water Resources



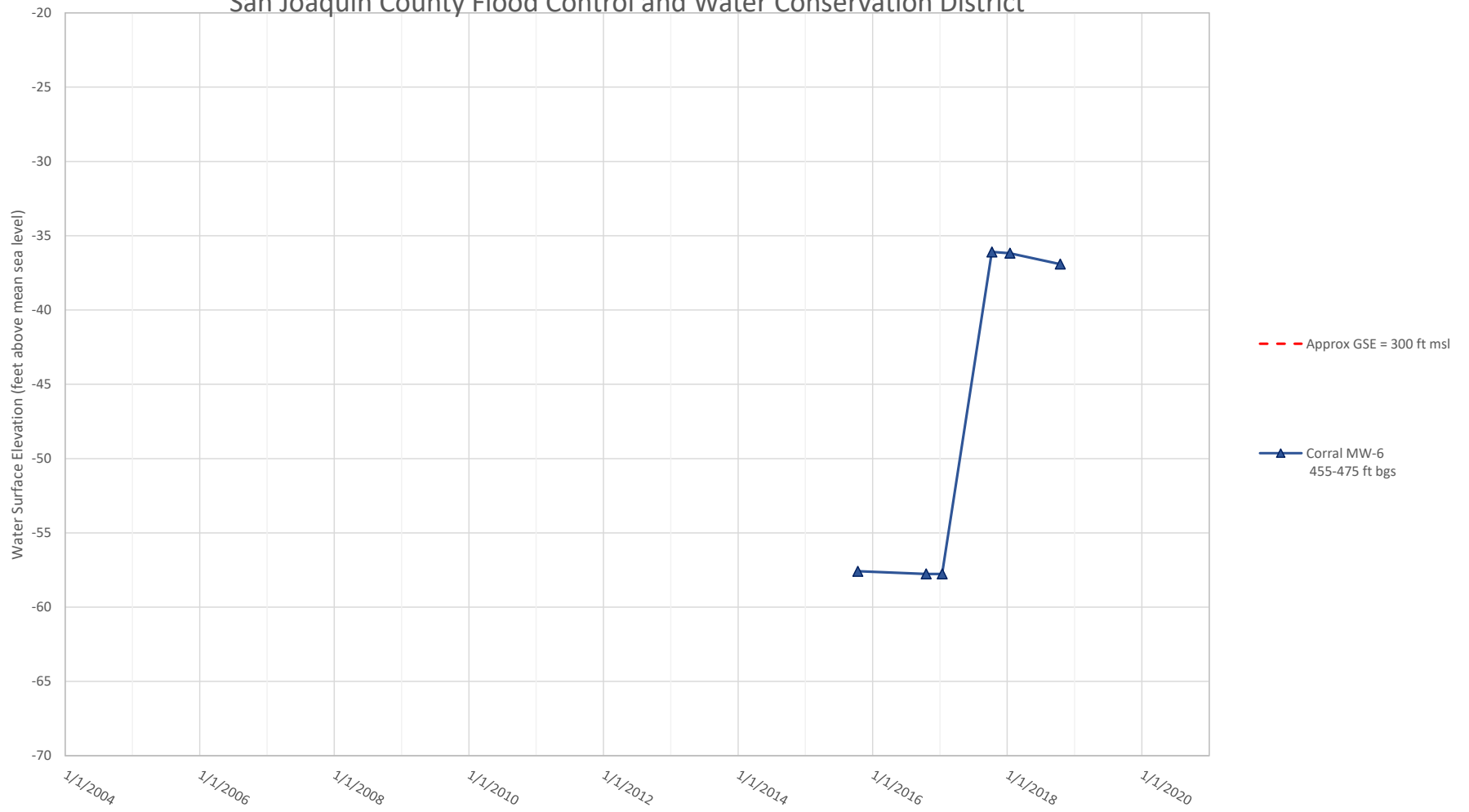
Local Well No.21
03S05E26M001M
Department of Water Resources



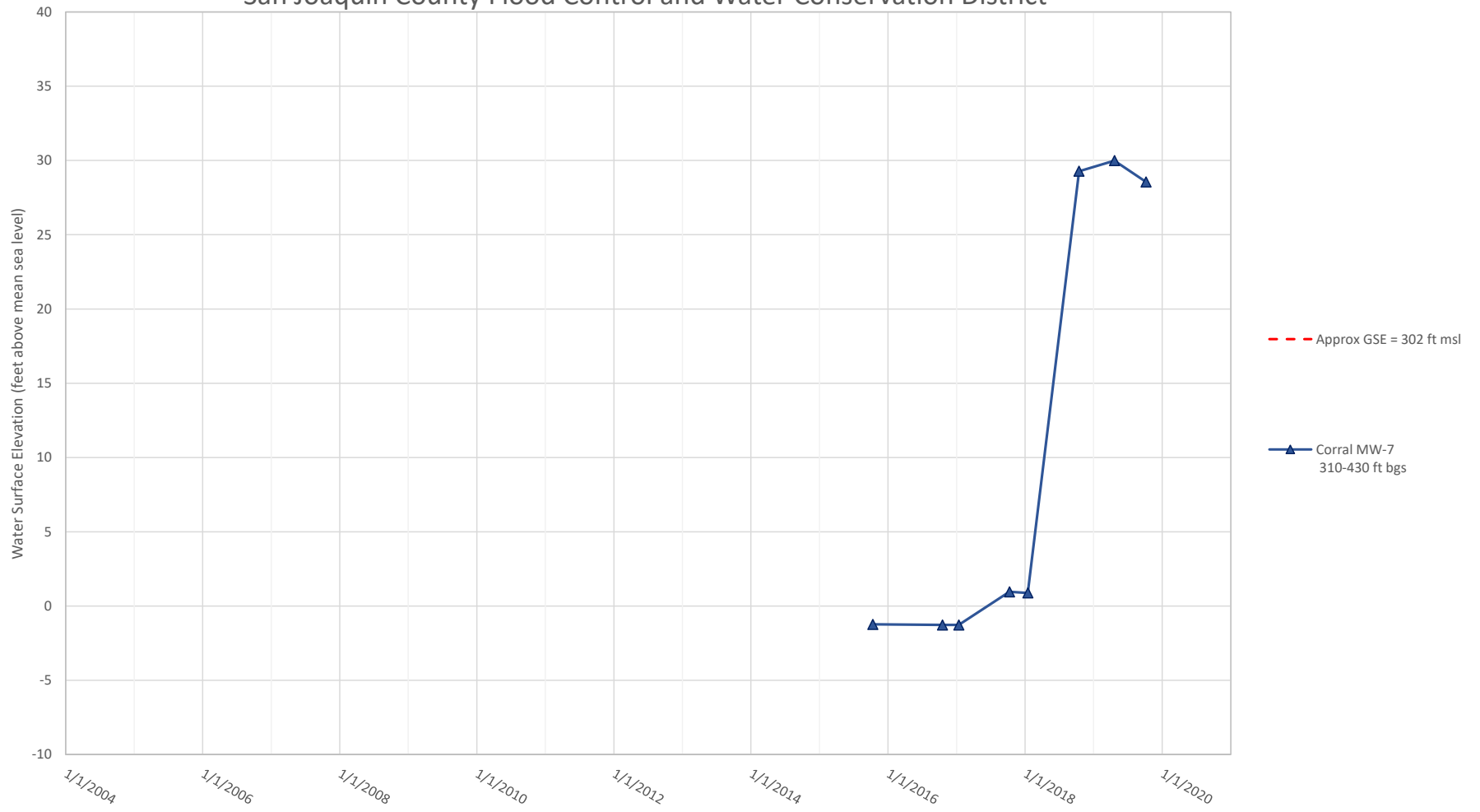
Local Well No.26
03S06E28F003M
Department of Water Resources



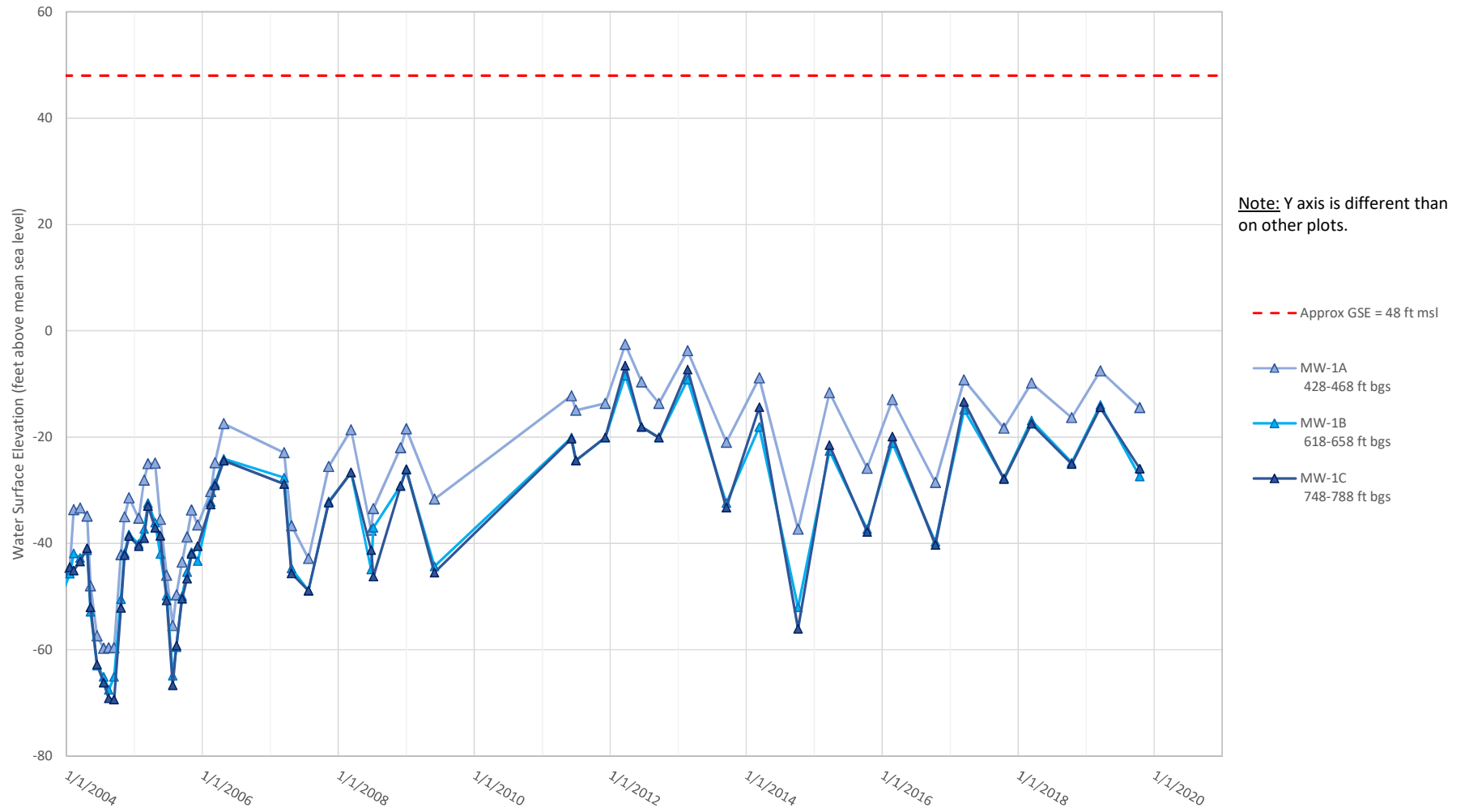
Local Well No.30
Corral MW-6
San Joaquin County Flood Control and Water Conservation District



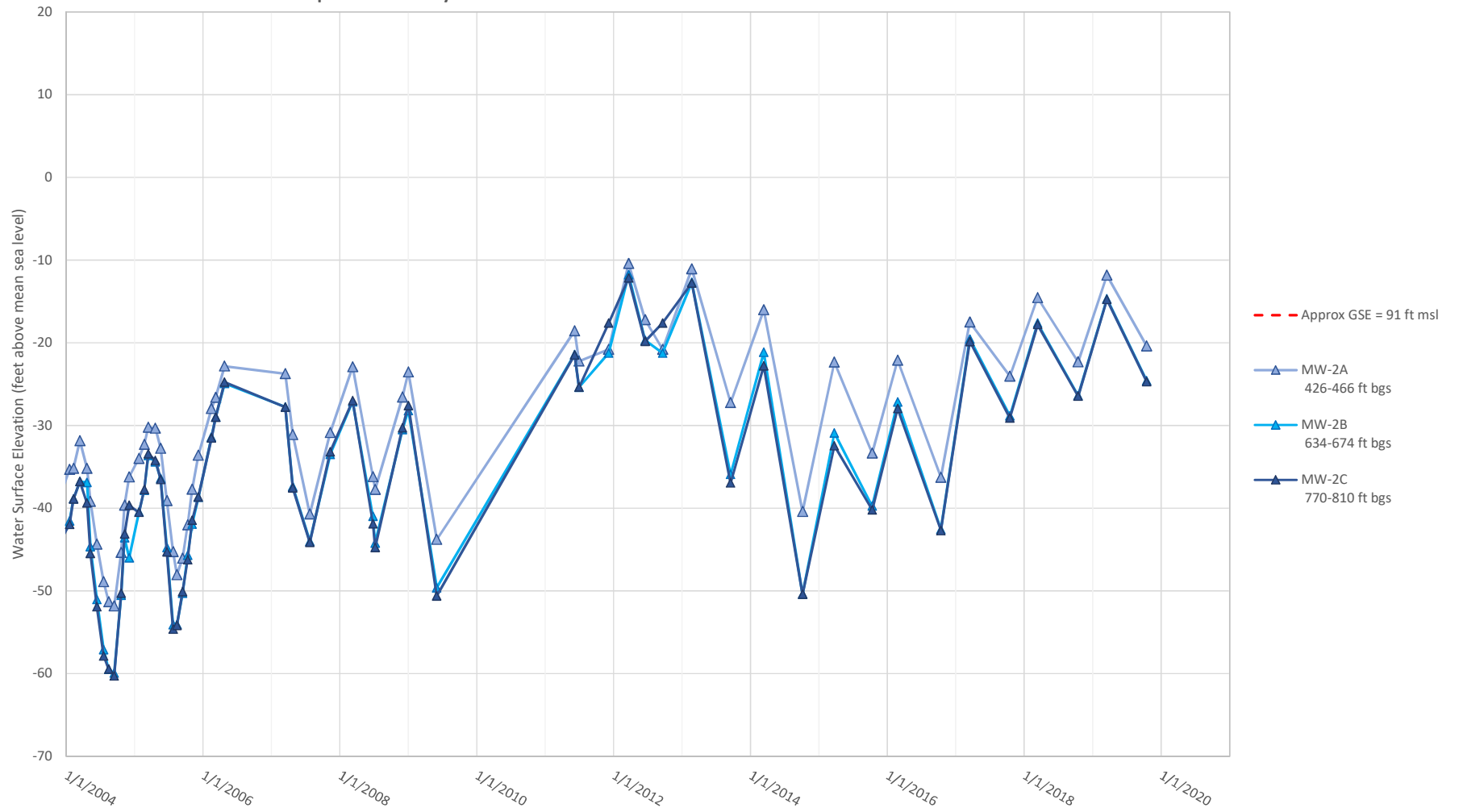
Local Well No.31
Corral MW-7
San Joaquin County Flood Control and Water Conservation District



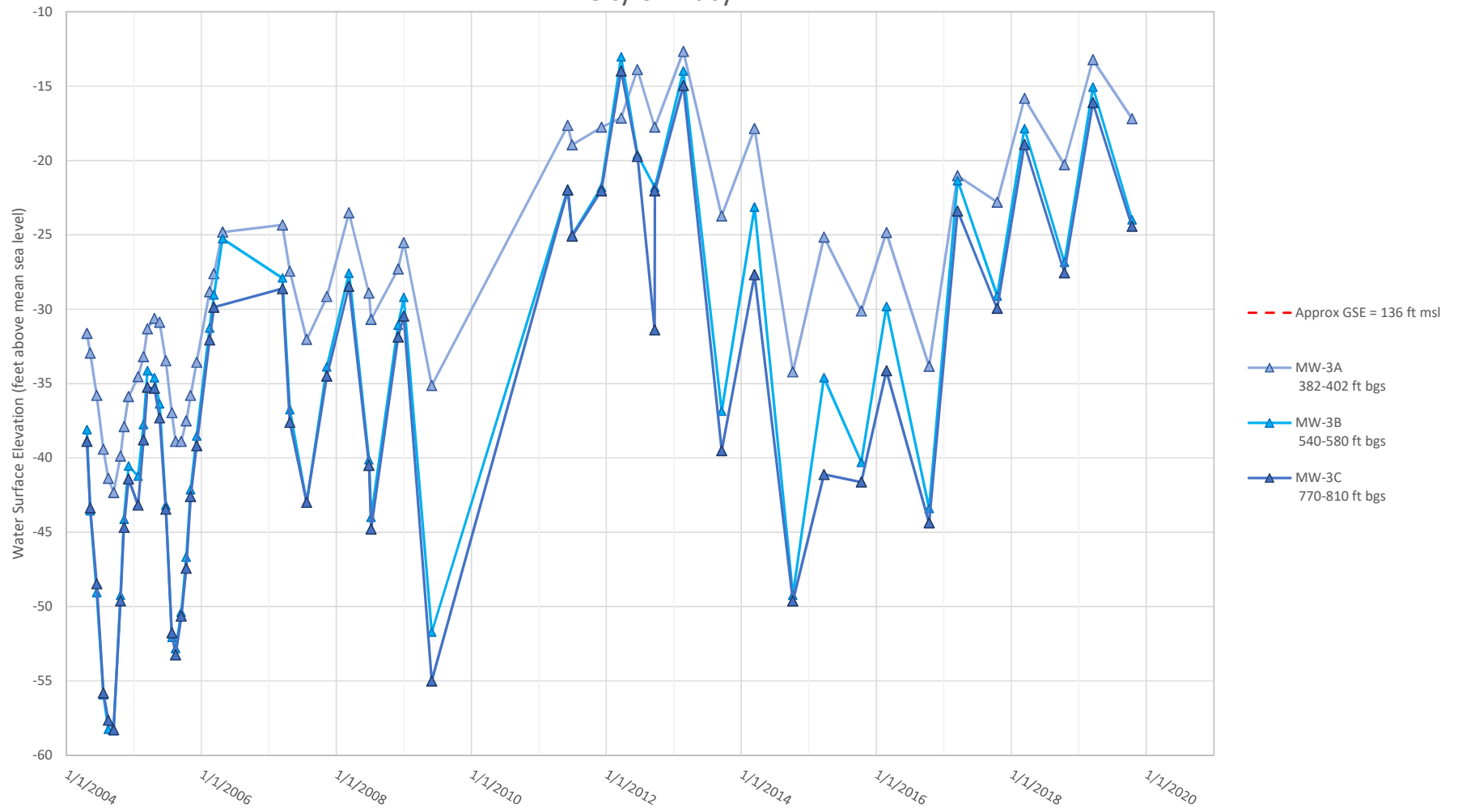
MW-1A, MW-1B, & MW-1C City of Tracy



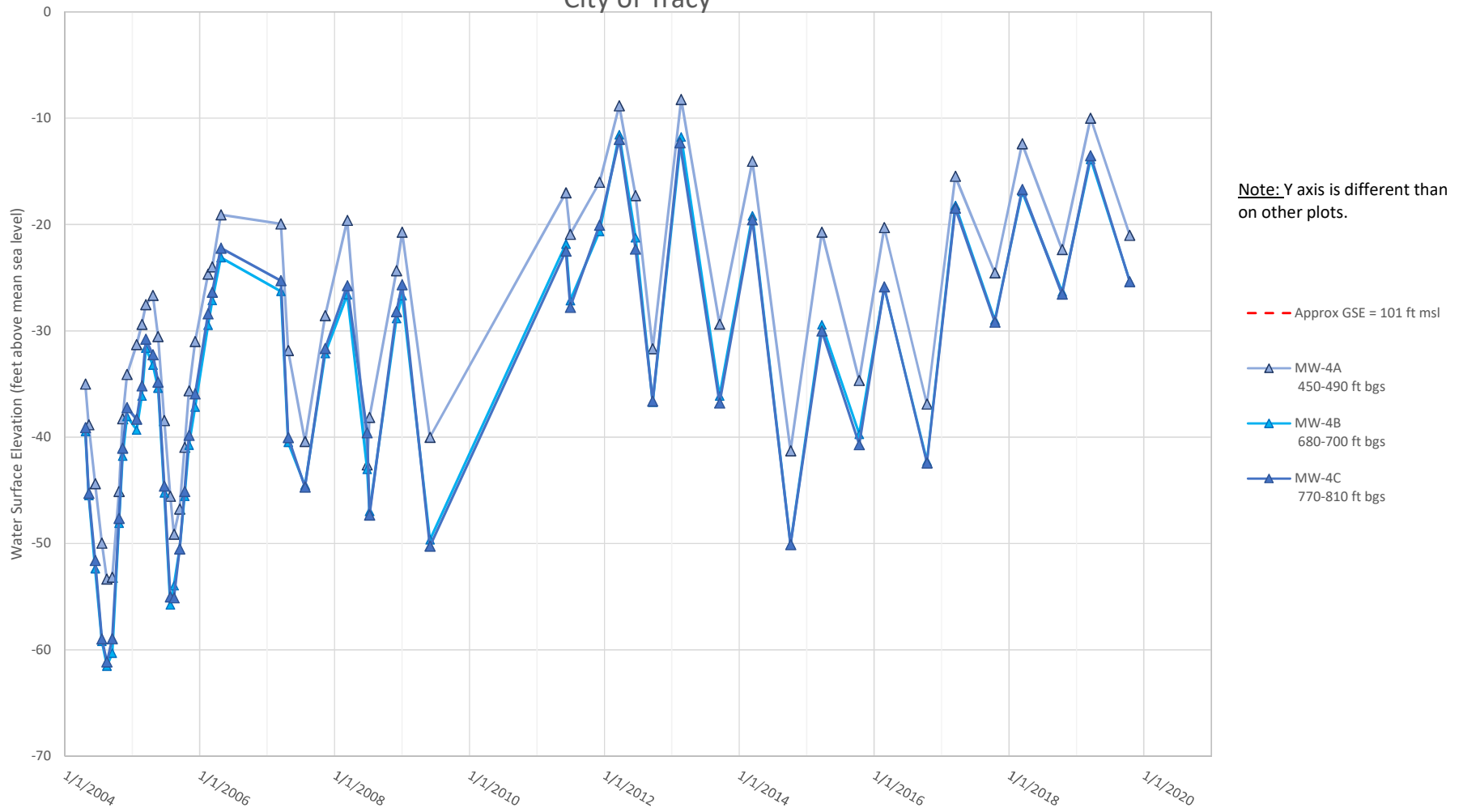
MW-2A, MW-2B, & MW-2C San Joaquin County Flood Control and Water Conservation District



MW-3A, MW-3B, & MW-3C City of Tracy

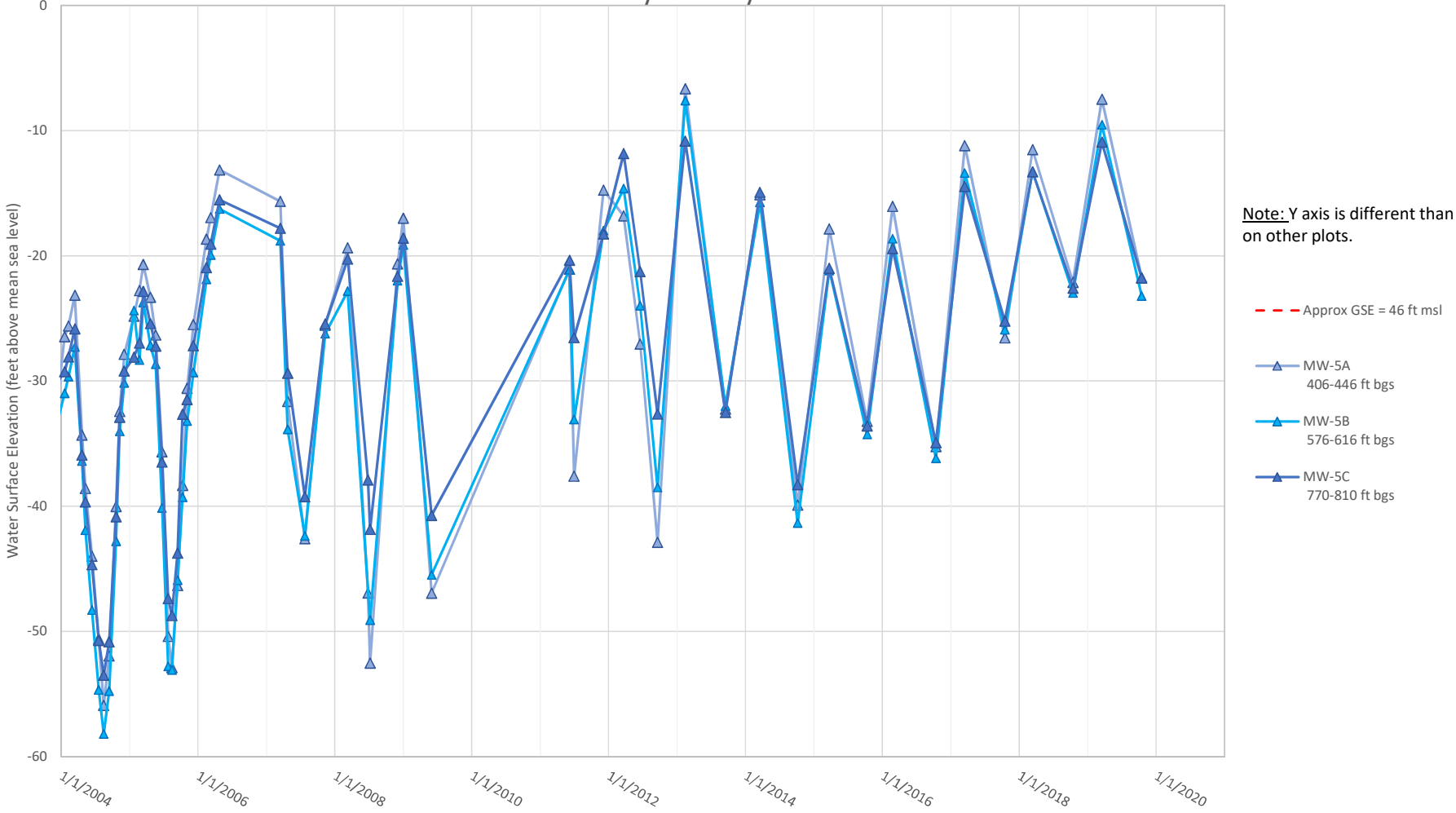


MW-4A, MW-4B, & MW-4C City of Tracy

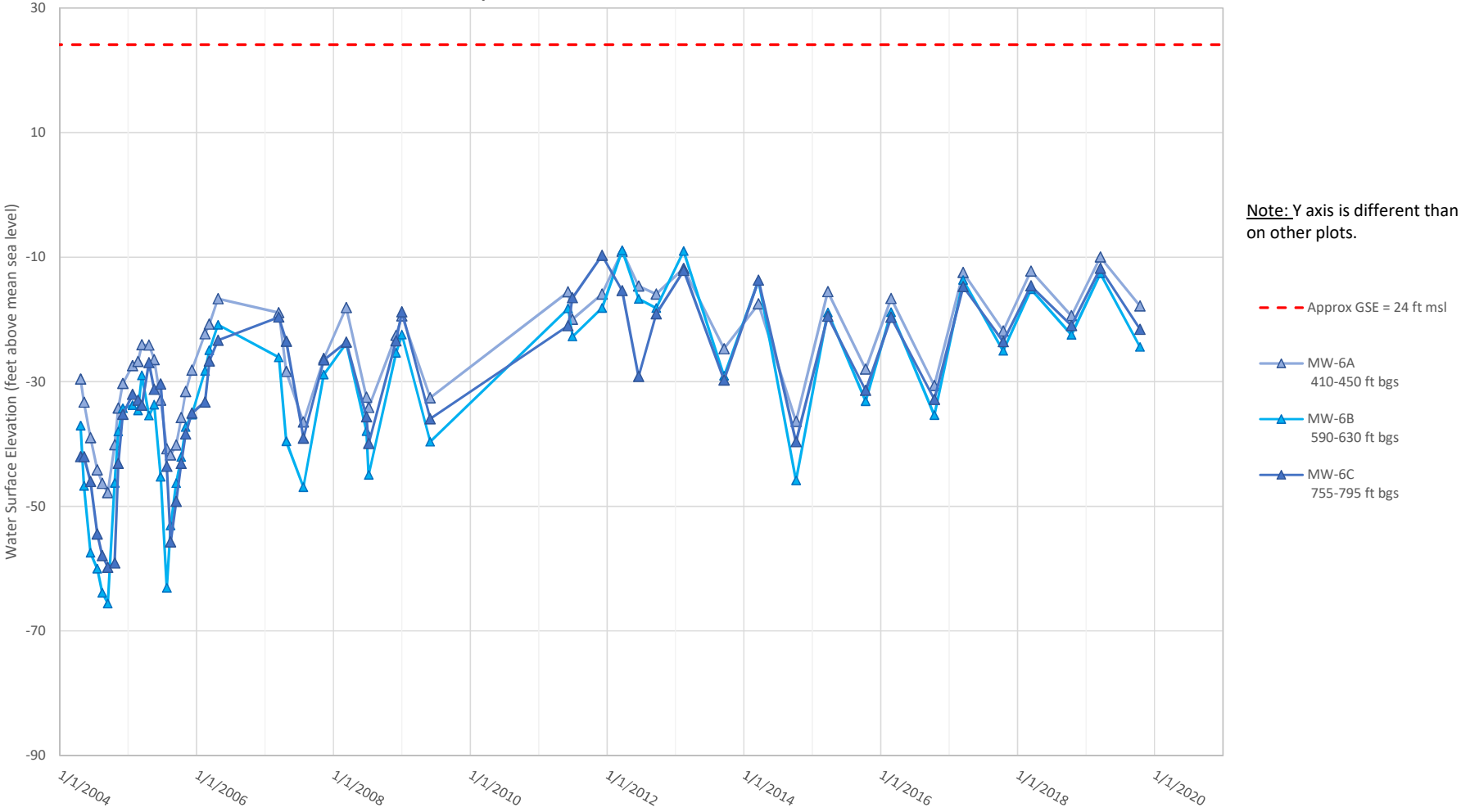


MW-5A, MW-5B, & MW-5C

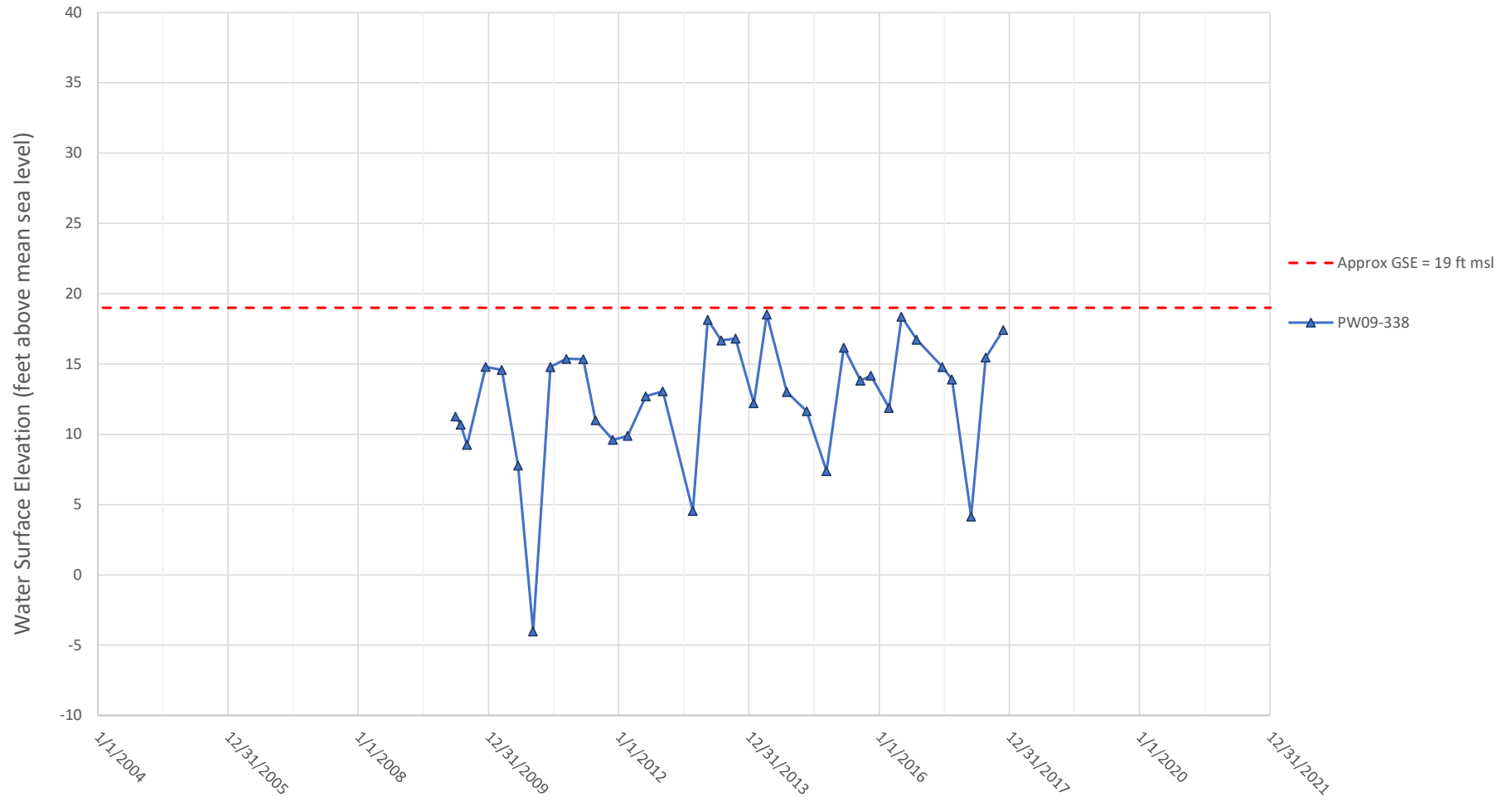
City of Tracy



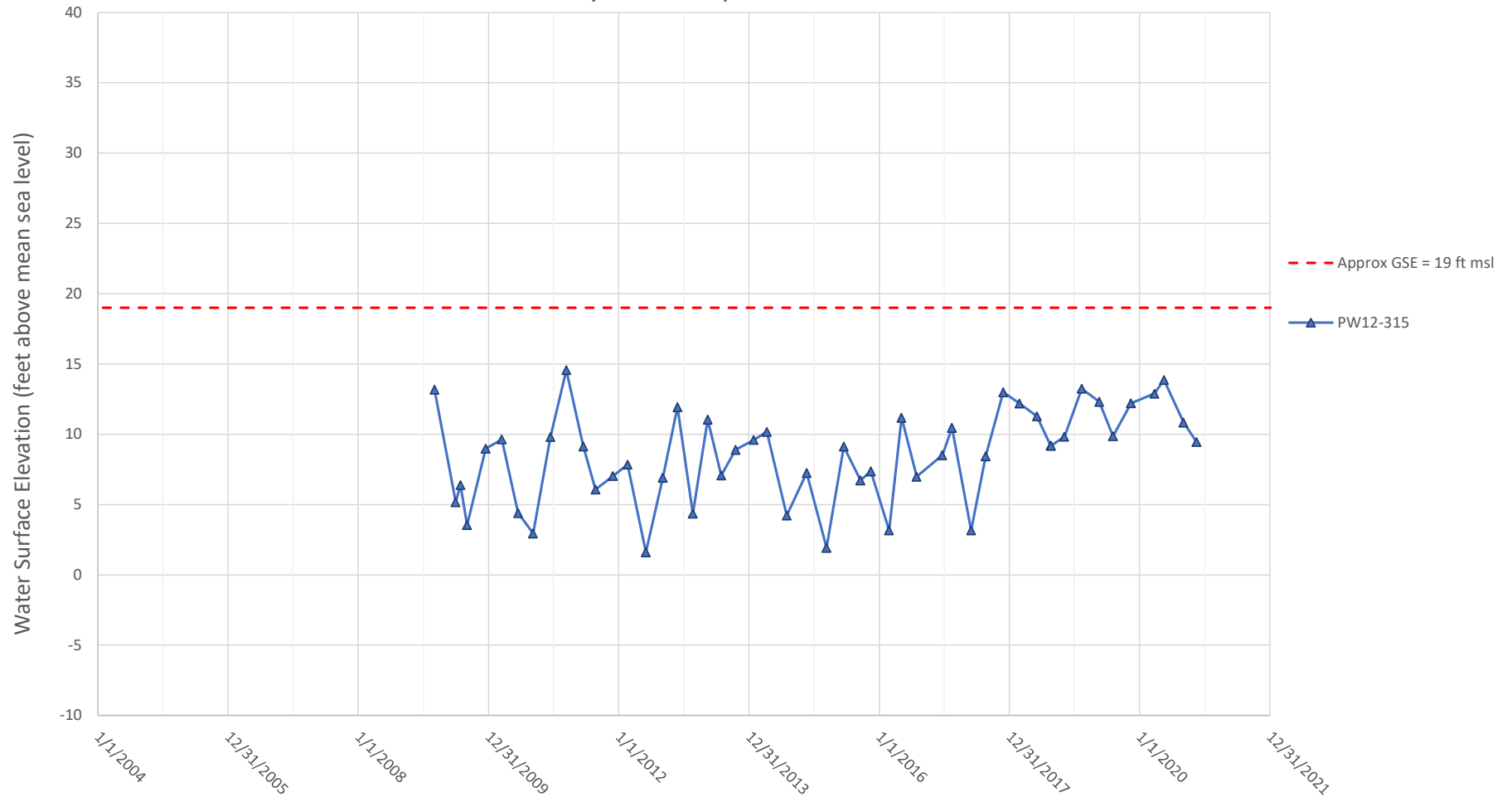
MW-6A, MW-6B, & MW-6C Department of Water Resources



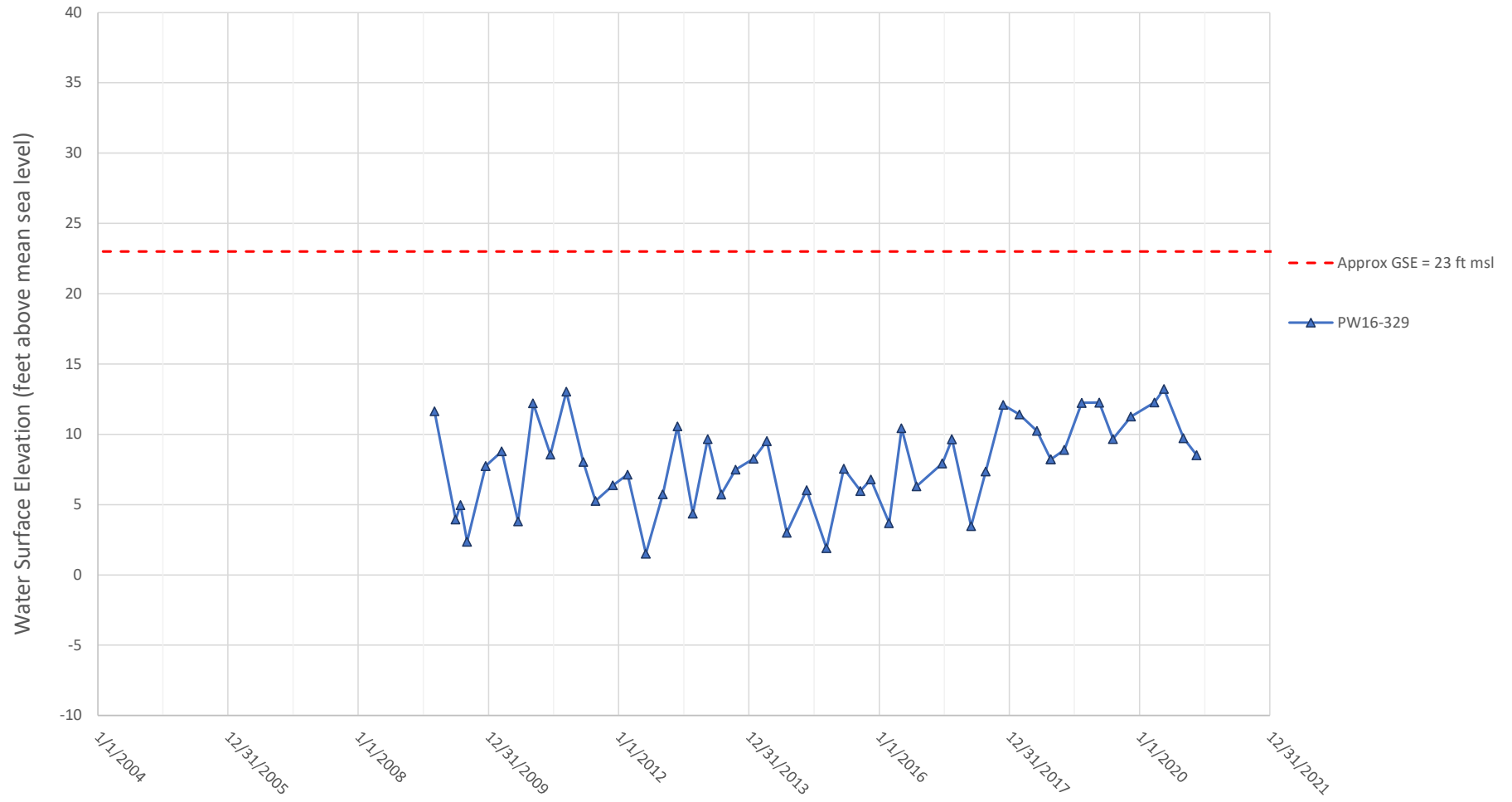
PW09-338
City of Lathrop



PW12-315 City of Lathrop



PW16-329 City of Lathrop



PW20-500
City of Lathrop

